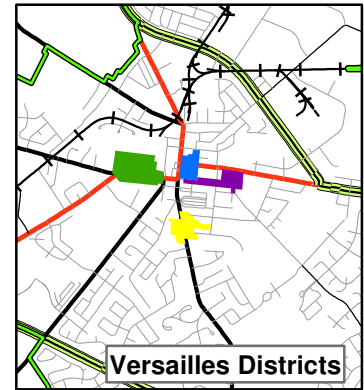
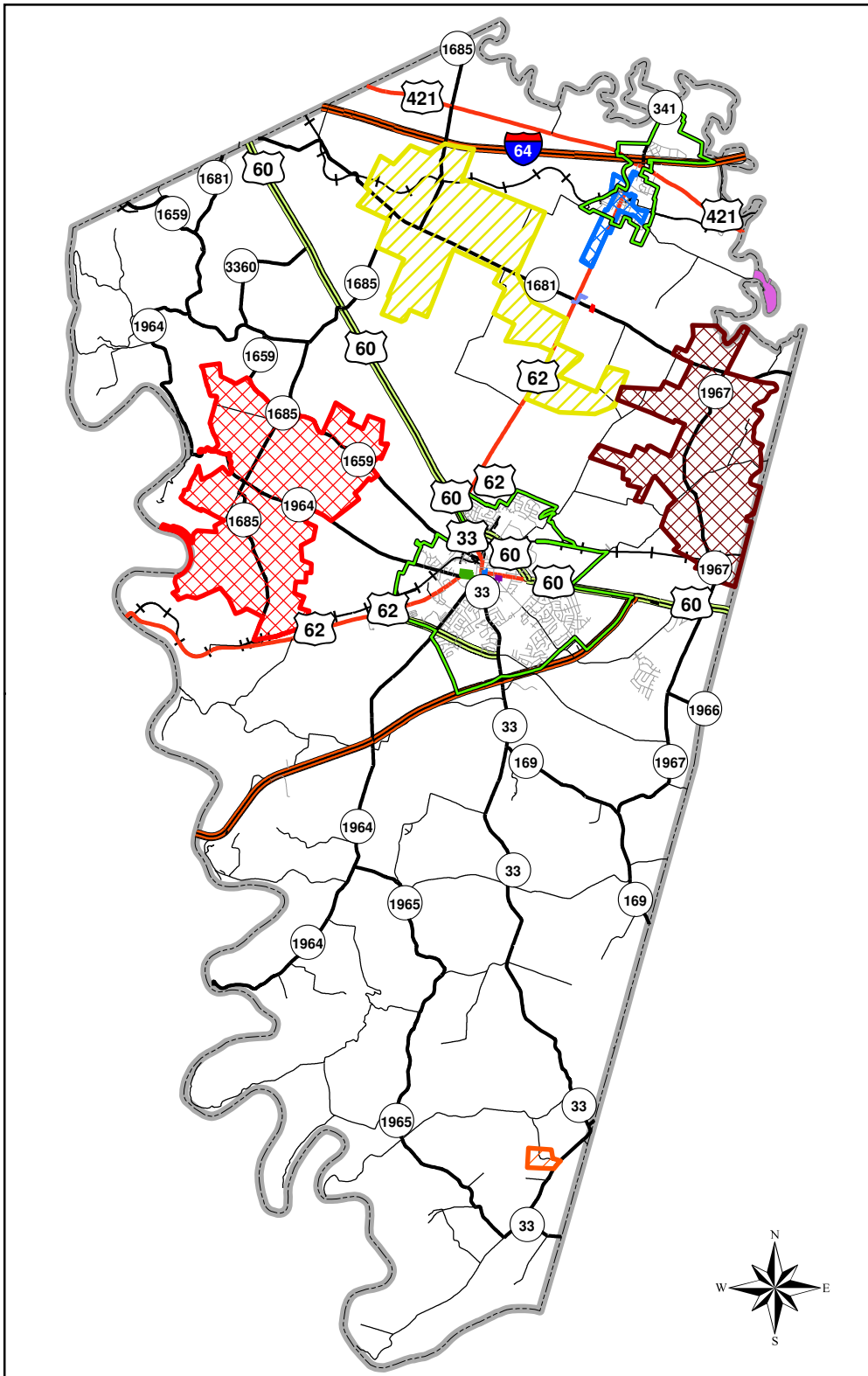
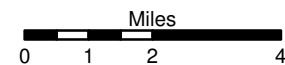


**Figure 9
National, State and Historic Districts**



- Urban Service Boundary
- National Historic Districts**
- Weisenberger Mill
- Big Sink Rural
- Clifton-McCraken Rural
- Downtown Midway
- Downtown Versailles
- Guyn's Mill
- Morgan Street
- Nugents Crossroads
- Pisgah Rural
- Rose Hill
- South Main Street
- Wallace Station
- State Historic Districts**
- Nugents Crossroads



April 2018

Source: National Register of Historic Places 2017
 Maps Prepared by
 Versailles Midway Woodford County P & Z
 GIS