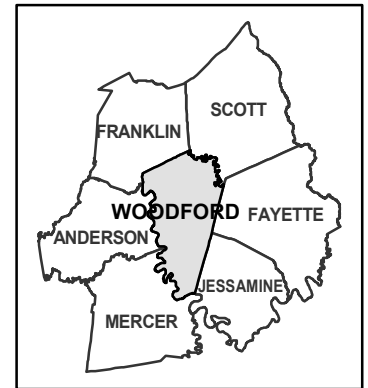
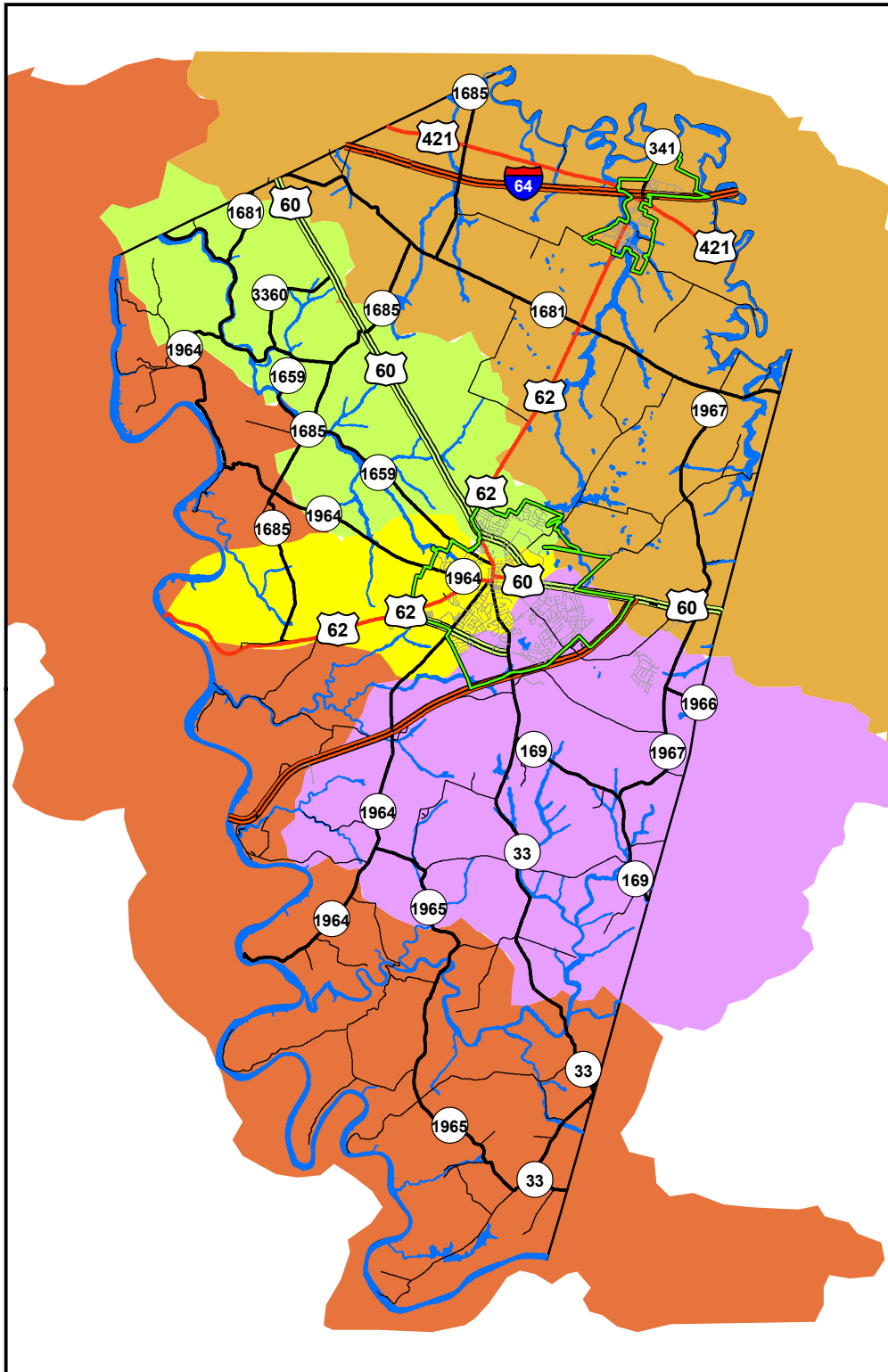










Figure 8
Floodplains and Generalized Drainage Basins



-  Urban Service Boundary
-  South Elkhorn Watershed
-  Griers Watershed
-  Clear Creek Watershed
-  Glens Creek Watershed
-  KY Watershed
-  Flood Plain



April 2018

2018 COMPREHENSIVE PLAN UPDATE
VERSAILLES MIDWAY WOODFORD COUNTY

Source: Kentucky Division of Water, FEMA.
 Maps Prepared by Versailles Midway Woodford County P & Z GIS