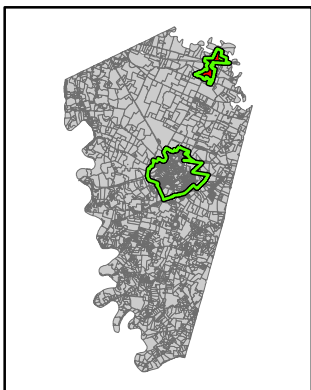
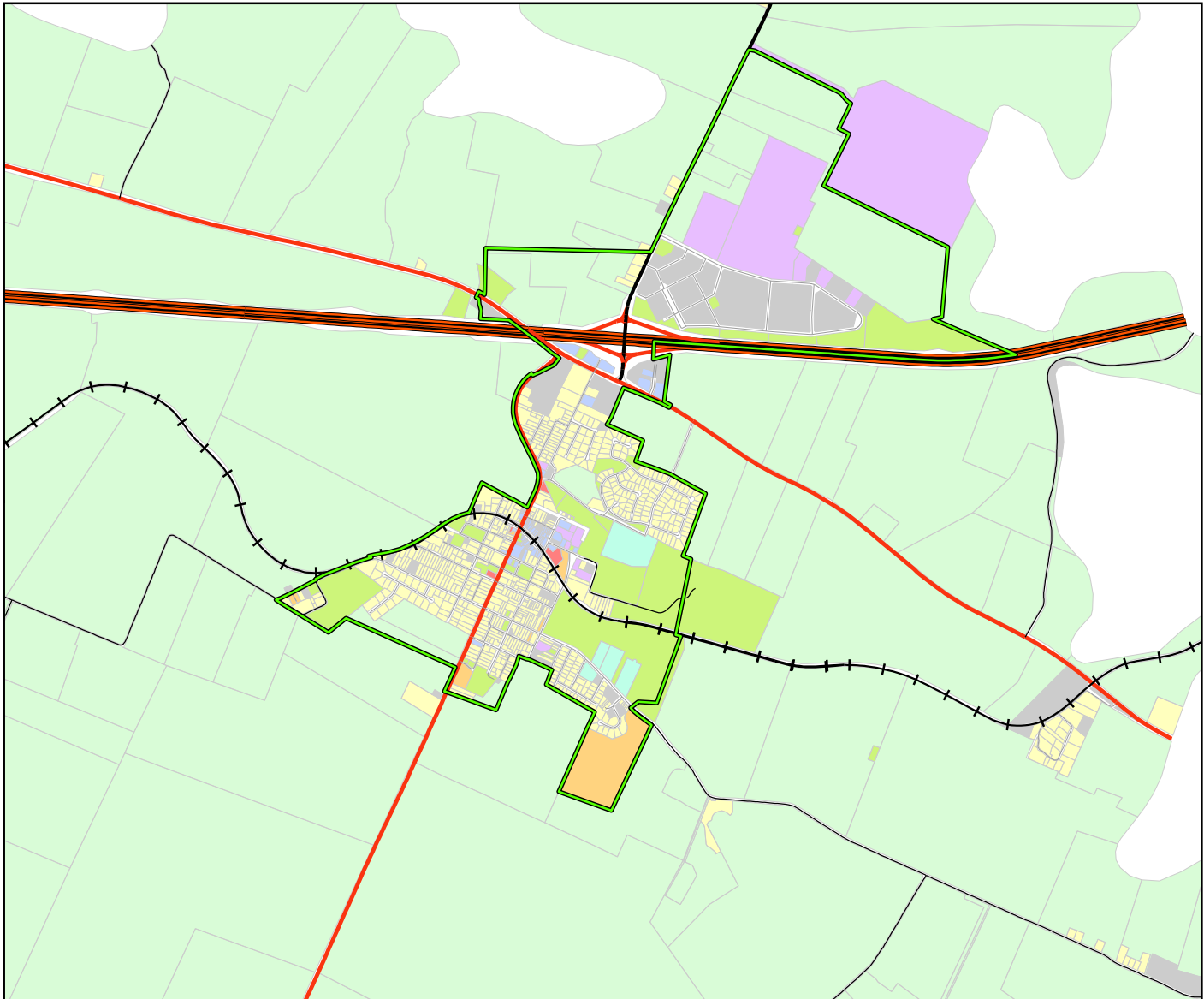












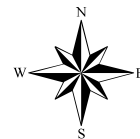


Figure 19
Midway Urban Area: Existing Land Use



Landuse

- | | |
|--|--|
|  Agriculture |  Professional |
|  Commercial |  Public/Semi-Public |
|  Industrial |  Residential |
|  Institutional |  Vacant |
|  Multi-Family Residential |  Urban Service Boundary |
|  Mobile Homes | |



April 2018

2018 COMPREHENSIVE PLAN UPDATE
VERSAILLES MIDWAY WOODFORD COUNTY

Source: Versailles, Midway and Woodford County Planning Commission.
 Maps Prepared by Versailles Midway Woodford County P & Z GIS