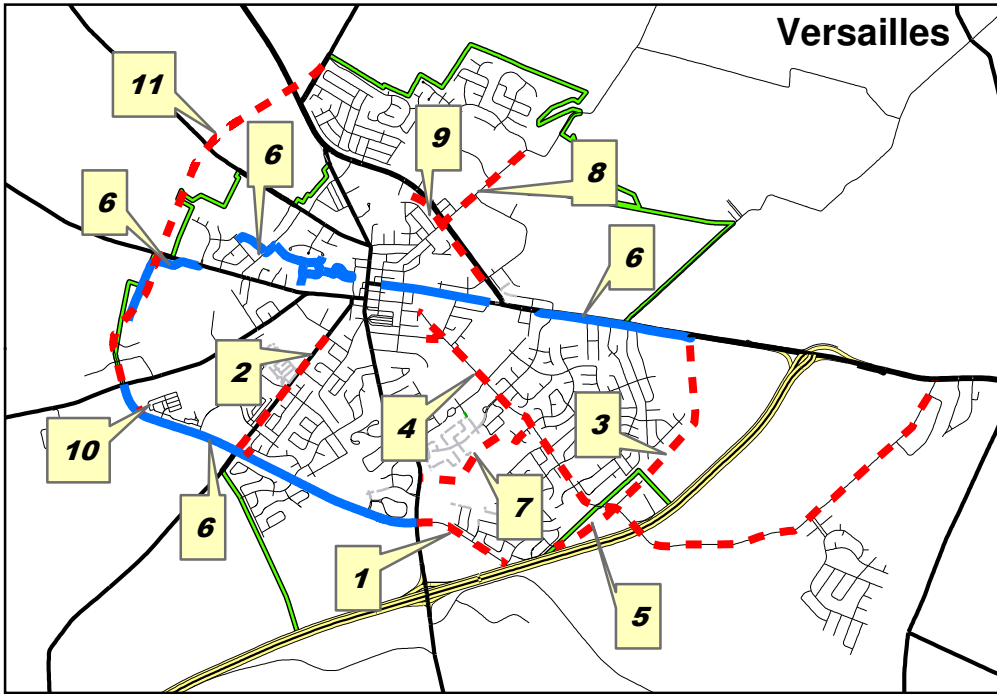
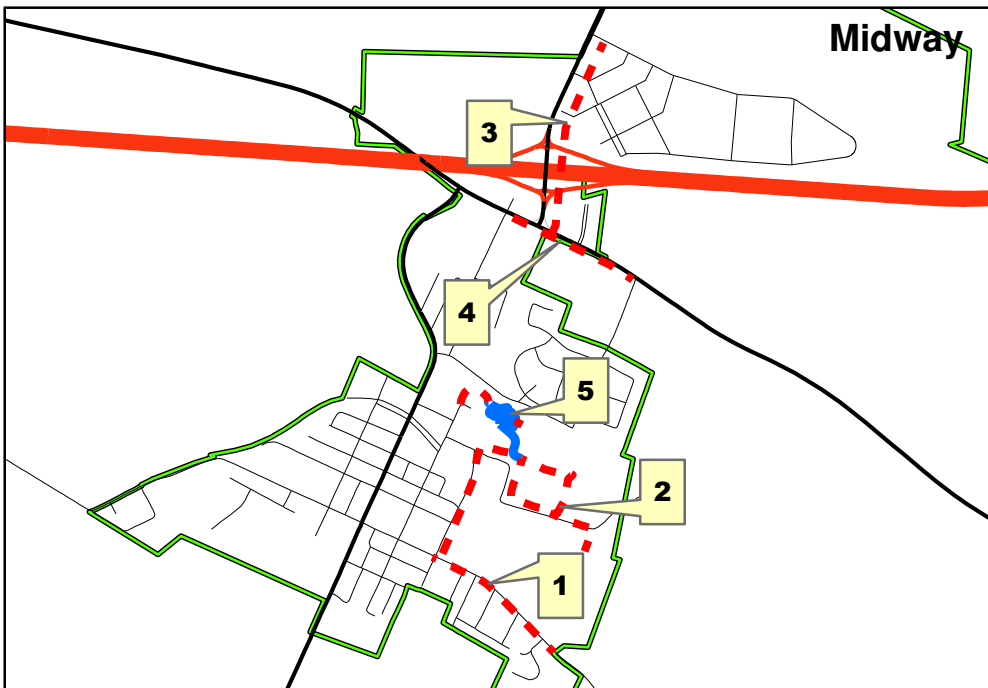


# Figure 16 Bicycle and Pedestrian Facilities



### Versailles

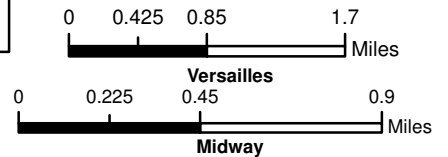
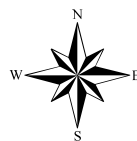
1. Pedestrian Link - Old Dry Ridge Rd to KY 33
2. Sidewalk Addition - High St - Wooldridge Garden to Falling Springs Blvd
3. Huntertown Community Park - Trail Head - Huntertown Rd/ Backer Farm/US60
4. Sidewalk Addition - Huntertown Rd - Equestrian Park to US 60
5. Multi-use Trail - Fire Station #3 - Huntertown Rd to Ashgrove (Cedar Ridge)
6. Existing Trail Maintenance - US 60 , Falling Springs Blvd and Big Spring Park to Woodford County Park
7. Pedestrian Link - South Main St to Huntertown Rd via unpaved school trail
8. Paved Sidewalk - Big Sink Pike - Stonegate to US 60 Bypass
9. Multi-use Trail - (Former Railroad Bed) - US 60 Bypass - Crossfield Dr to Markham Dr
10. Pedestrian Link - Oxford Rd and Abbey Rd to Multi-use path along Falling Spring Blvd
11. KY 2113 - Multi-use path from US 62/Tyrone Pike to US 60 - Northwest Versailles



### Midway

1. Paved Sidewalk - Walter Bradley Park to Weisenberger Mill Rd
2. Multi-use path - Walter Bradley Park - Expand existing trails around perimeter linking to Midway University
3. Link to Midway Station - Multi-use crossing over I-64
4. Link US 62 (Midway Bypass) to Coach Station Rd
5. Trail Maintenance - Existing and Future Trails

Trail Updates     Urban Service Boundary  
— EXISTING     County Boundary  
- - - NEW



April 2018

Source: Bluegrass Trails Alliance and VMWCPC  
 Maps Prepared by Versailles Midway Woodford County P & Z GIS