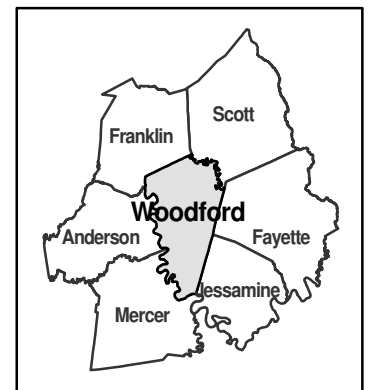
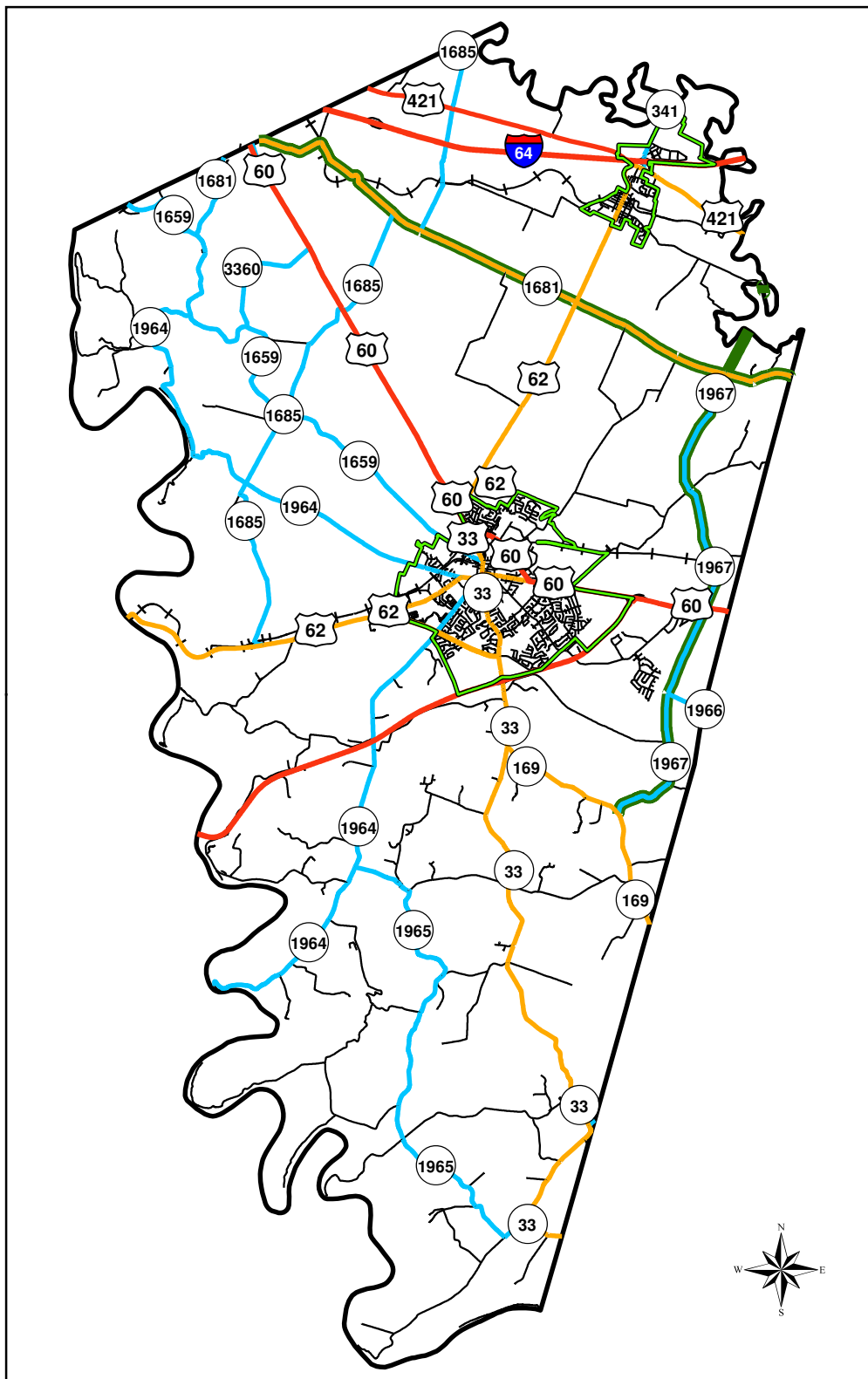



Figure 15
Functional/Scenic Highway Classifications



- County Boundary
- ▭ Urban Service Boundary
- Functional Classification**
- State Primary System
- State Secondary System
- Rural Secondary System
- Scenic Classification**
- Scenic Byway



April 2018

Source: Kentucky Transportation Cabinet
 Maps Prepared by
 Versailles Midway Woodford County P & Z
 GIS