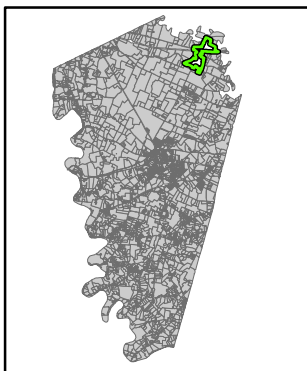
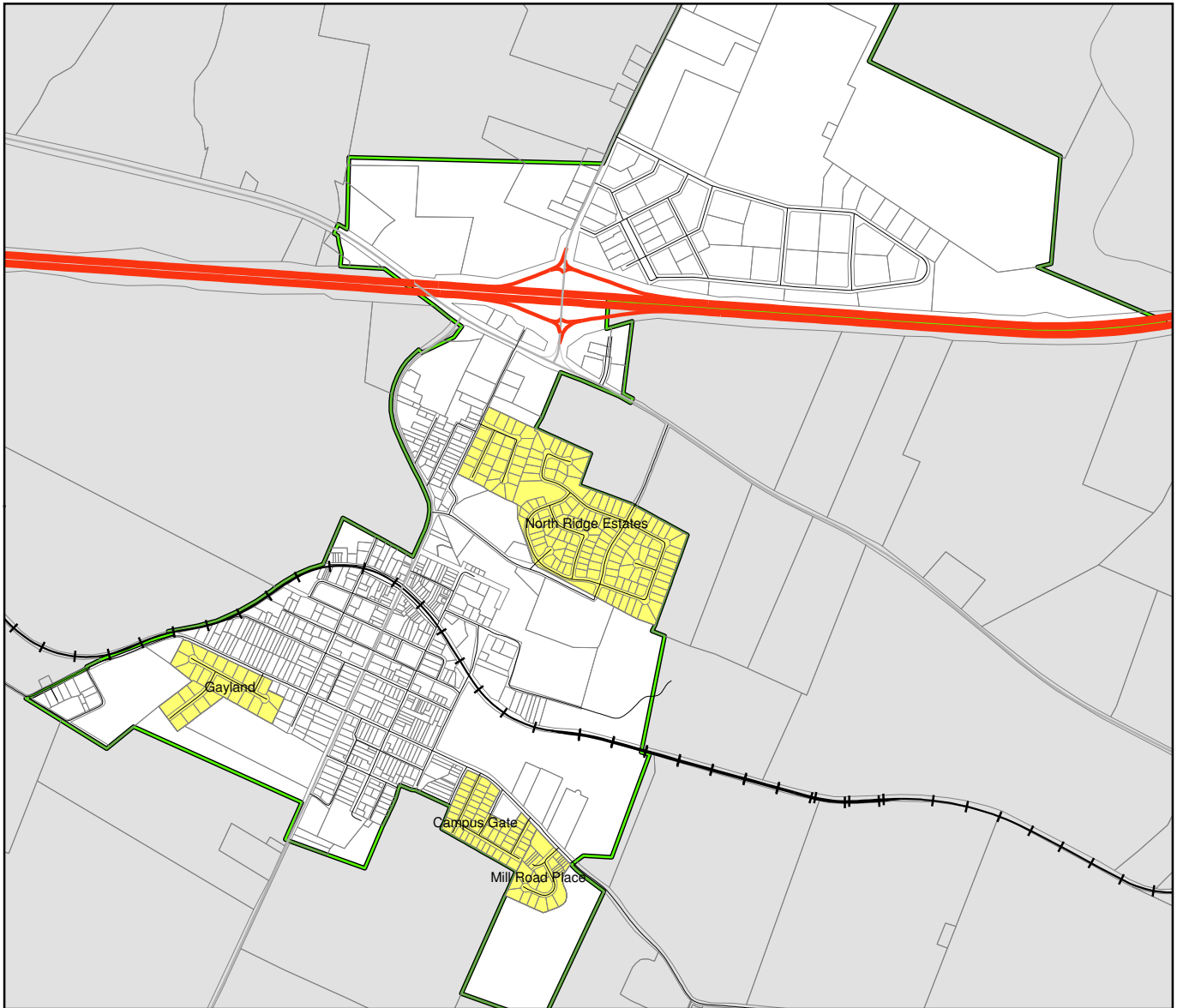




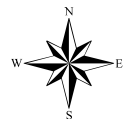


**Figure 12
Midway Neighborhoods**



-  Parcel Lines
-  Existing Residential Neighborhood
-  Urban Service Boundary



April 2018