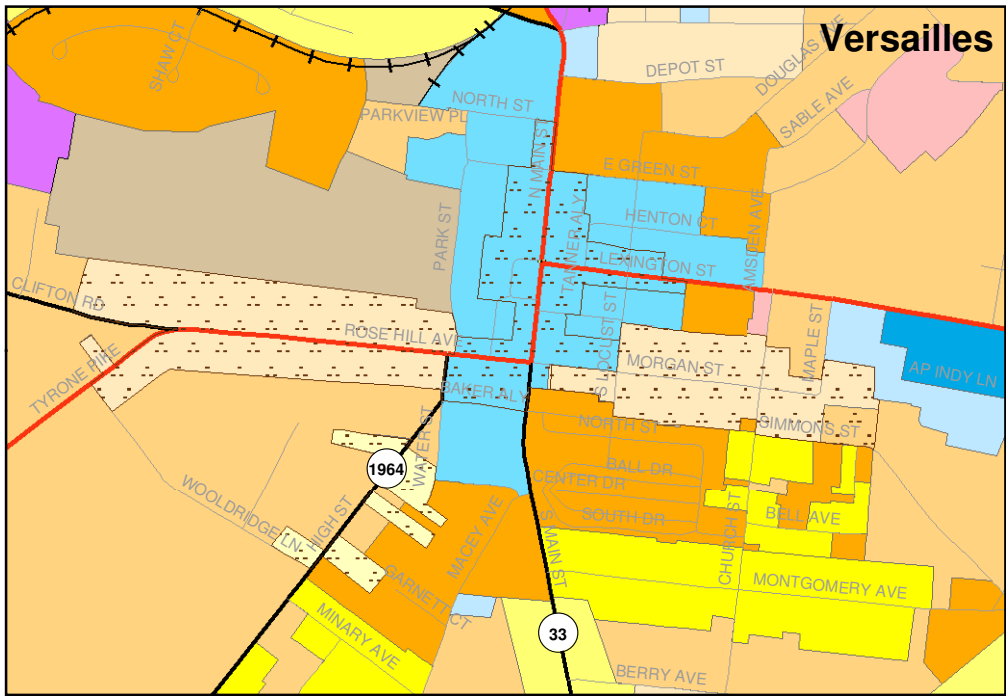


# Figure 10 Local Historic Overlay Districts


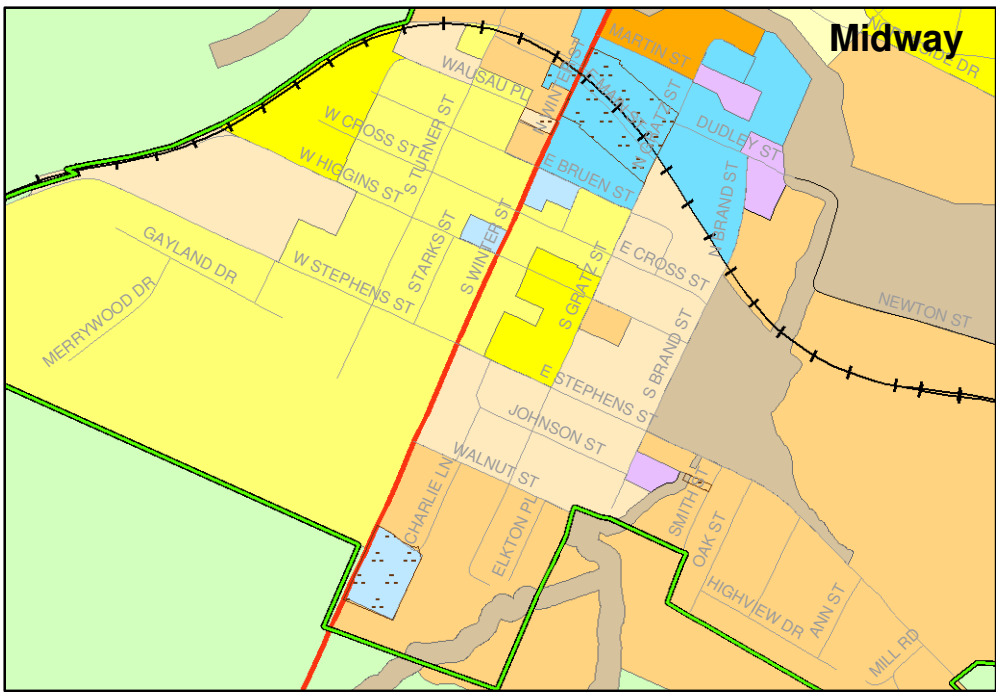


Historic Overlay Districts  
 Urban Service Boundary

**Zoning**

<b>Ag/Open Space</b>	<b>Residential</b>
A-1	Rural Residential
A-2	R-1A
A-4	R-1B
Residual Farmland	R-1C
CO-1	R-2
	R-3
	R-4
	M-1
<b>Business/Professional</b>	
B-1	
B-2	
B-4	
B-5	
P-1	
<b>Industrial</b>	
I-1	
I-2	

See Figure 21 for Local Rural Historic Overlay Districts



April 2018

Source: Versailles Midway Woodford County Planning Commission  
 Maps Prepared by Versailles Midway Woodford County P & Z GIS